

*chapter C-61.1, r. 117*

***Order in Council respecting the Pabok Controlled Zone***

*Act respecting the conservation and development of wildlife*  
(chapter C-61.1, s. 104).

*Replaced, M.O. 2022-1001, 2022 G.O. 2, 4139; eff. 2022-12-14; see chapter C-61.1, r. 73.1.*

***TABLE OF CONTENTS***

***SCHEDULE 1***

**1.** *The territory described in Schedule 1 is established as a controlled zone for the development, harvesting and conservation of Atlantic salmon, under the name Pabok Controlled Zone.*

*O.C. 680-97, s. 1.*

**2.** *(Omitted).*

*O.C. 680-97, s. 2.*

**SCHEDULE 1**

(s. 1)

**TECHNICAL DESCRIPTION**

**PABOK CONTROLLED ZONE**

*A territory comprising a section of the Petit Pabos, Grand Pabos and Grand Pabos Ouest rivers, situated in the territory of the Municipalité régionale de comté de Pabok, cadastre of the Municipalité de Pabos and the townships of: Raudin, Newport, Pelleguin, Power, Weir, having a total length of 165 km.*

**— Rivière du Petit Pabos**

*The bed of rivière du Petit Pabos over a length of 58 km bounded downstream by the downstream side of the bridge on route 132 and upstream at its source by a straight line perpendicular to the flow identified by point A whose geographic coordinates are:*

*longitude 65°01'17" west and latitude 48°33'27" north;*

*A strip of land 10 m wide measured perpendicularly from the normal high water mark on each bank of that part of the watercourse.*

**To be withdrawn from that territory:**

*The half-width of the bed of that river and a strip of land 10 m wide at the front of and on the following lots:*

*Cadastre of the Municipalité de Pabos*

*Rang est du Petit Pabos*

*Lots: 12A, 12B, 13, 16, 17A and 17B*

*Rang ouest du Petit Pabos*

*Lots: 19A, 19B, 20A, 20B, 20C and 20D*

*Rang II*

*Lots: 14A, 14B, 14C, 14D, 15A, 15B, 15C, 15D, 15E, 15F, 16A, 16B, 16C, 17A, 17B, 17C, 17D, 17E, 18A, 18B, 18C, 20C, 20D, 21A and 21B*

**— Rivière du Grand Pabos**

*The bed of rivière du Grand Pabos over a length of 61 km bounded downstream by the downstream side of the bridge on route 132 and upstream by a straight line perpendicular to the flow situated at its source (lac du Nord) identified by point B whose geographic coordinates are:*

*longitude 65°13'53" west and latitude 48°32'46" north;*

*A strip of land 10 m wide measured perpendicularly from the normal high water mark on each bank of that part of the watercourse.*

**To be withdrawn from that territory:**

*The half-width of the bed of that river and a strip of land 10 m wide at the front of and on the following lots:*

*Cadastre of the Municipalité de Pabos*

*Rang I*

*Lots: 87, 92 and 93*

*Islands: A, B, C and D*

*The strip of land 10 m wide situated on the right bank of that river; bounded downstream by the northern limit of lot 94, rang I of the cadastre of the Municipalité de Pabos and upstream by rivière du Grand Pabos Sud.*

**— Rivière du Grand Pabos Ouest**

*The bed of rivière du Grand Pabos Ouest over a length of 46 km bounded downstream by the downstream side of the bridge on route 132 and upstream by a straight line perpendicular to the flow situated at its source (lac du Nord) identified by point C whose geographic coordinates are:*

*longitude 65°10'11" west and latitude 48°21'46" north;*

*A strip of land 10 m wide measured perpendicularly from the normal high water mark on each bank of that part of the watercourse.*

**To be withdrawn from that territory:**

*The half-width of the bed of that river and the strip of land 10 m wide at the front of and on the following lots:*

*Cadastre of the Municipalité de Pabos*

*Rang I*

*Lots: 103 and 104*

*Cadastre of the Canton de Newport*

*The bed of that river and a strip of land 10 m wide on the following lots:*

*Rang VII*

*Lots: 29, 30 31*

*Rang VIII*

*Lots: 24, 28*

*Rang IX*

*Lot: 21*

*Rang X*

*Lots: 12, 18*

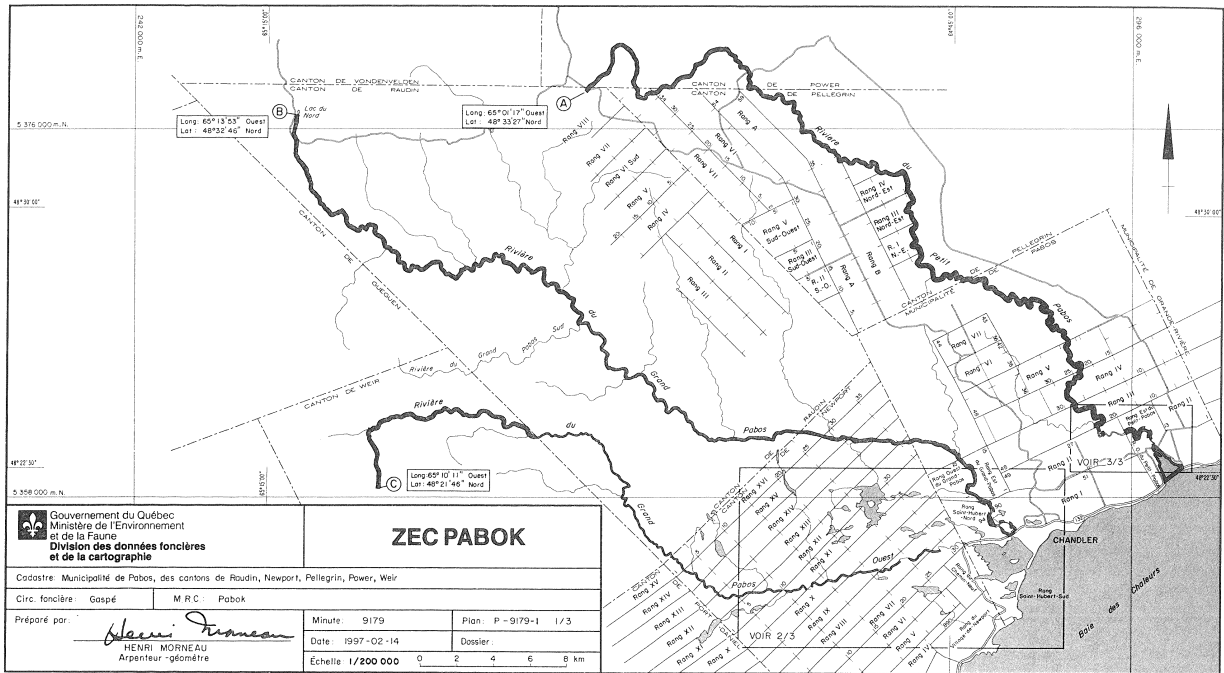
*Rang XI*

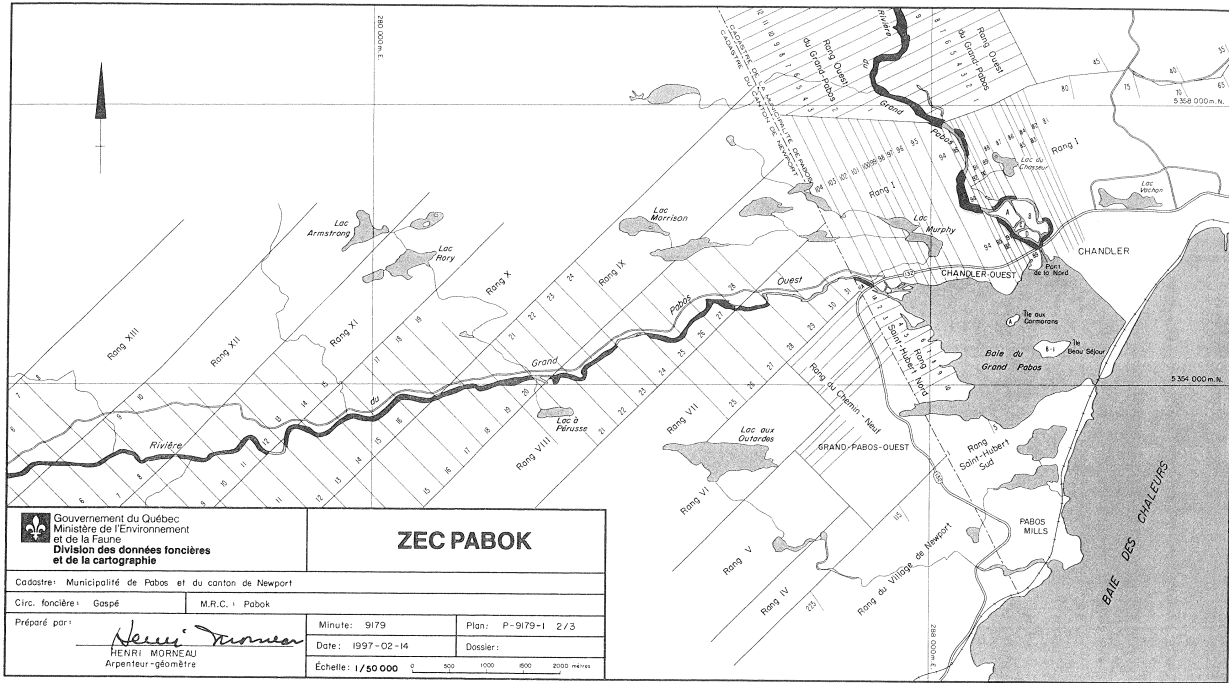
*Lot: 9*

*The strip of land 10 m wide situated on the left bank of that river; bounded downstream by the northeastern limit of the Canton de Newport and upstream by the southwestern limit of the Canton de Raudin.*

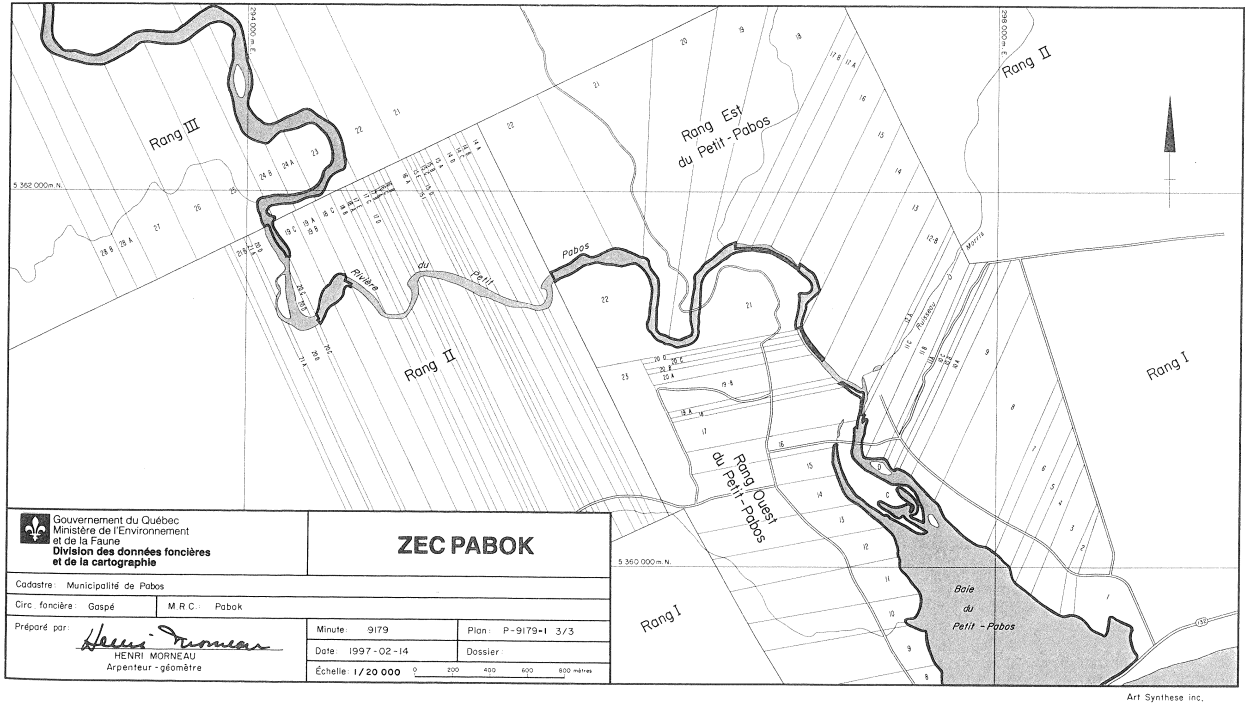
*The territory includes the public islands situated within the limits described above.*

# CONSERVATION AND DEVELOPMENT OF WILDLIFE — PABOK





CONSERVATION AND DEVELOPMENT OF WILDLIFE — PABOK



*O.C. 680-97, Sch. 1.*

*UPDATES*

*O.C. 680-97, 1997 G.O. 2, 2250*

*SOR/2008-322*